








-  Fireguard GPS
-  171 Perimeter Aug2
-  POD
-  Kemp Cr Watershed
- Burn Severity**
-  H
-  L
-  M

Kemp Creek N70171 Preliminary burn severity map

1 : 10,000



Vegetation burn severity map, hand-drawn from oblique aerial photographs taken 15 Aug 2007. P. Jordan, BC Ministry of Forests, 19 Sept 2007.