







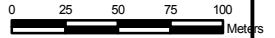
**REGIONAL DISTRICT OF
CENTRAL KOOTENAY**

Legend

-  Park Boundary
-  Multiuse Trail
-  Street
-  Cadastre



SCALE 1:10000



Map Projection: UTM Zone 11
Map Datum: NAD83

DATA SOURCES

The following sources of data are updated as changes occur:

Cadastral Lot - Surveyed lots/parcels of land:
Sources: Crown Land Registry Services and RDCK

District Lot - Source: Crown Land Registry Services, Integrated Cadastral Initiative (ICI) and RDCK

TRIM Data - Planimetry, Unsurveyed Roads, and Contours; Source: Ministry of Water, Land and Air Protection

ALR - Agricultural Land Reserve; Source: BC Land Reserve Commission

Zoning - Rural Land Use, Land Use and Zoning Bylaws, where bylaws are in place; Source: RDCK

Roads - Road centerline compiled 2003; Source: RDCK

Regional District of Central Kootenay
Box 590, 202 Lakeside Drive, Nelson, BC V1L 5R4
Phone: (250) 352-8665
Toll-Free 1-800-268-7325 (BC)
Fax: (250) 352-9300 Internet: www.rdck.bc.ca

Kaslo Waterfront Trail

